

Disaster Event – North Queensland Severe Weather and Flooding, 8 – 15 February 2015



Event and Timing –

Severe weather and flooding between 8 and 15 February, 2015 impacting the North Tropical Coast and Tablelands regions in Queensland.

Assistance Activated –

The Minister for Police, Fire and Emergency Services, The Honourable Jo-Ann Miller MP activated the Commonwealth/State Natural Disaster Relief and Recovery Arrangements (NDRRA).

NDRRA Relief Measures Activated

- Counter Disaster Operations
- Restoration of Essential Public Assets

Area formally defined (by the Minister for Police, Fire and Emergency Services, The Honourable Jo-Ann Miller MP) for receipt of NDRRA Relief measures –

“Communities within North Tropical Coast and Tablelands region affected by severe weather and flooding, 8–15 February 2015”.


LGA	Counter Disaster Operations	Restoration of Essential Public Assets
Tablelands Regional Council	✓ Activated 19/02/2015	✓ Activated 19/02/2015





Disclaimer
 This map has been prepared for QFES.
 Other users must satisfy themselves that it is accurate and
 suitable for their purposes.
 The Queensland Reconstruction Authority does not accept
 any loss or damage
 that may arise from the use of or reliance on this map.

NDRRA Activation as at 19/02/2015
North Queensland Severe Weather and Flooding
8-15 February 2015

Scale as at A4: 1:9,000,000



-  Local Government Areas
-  NDRRA Activation Local Government Areas



Queensland Reconstruction Authority